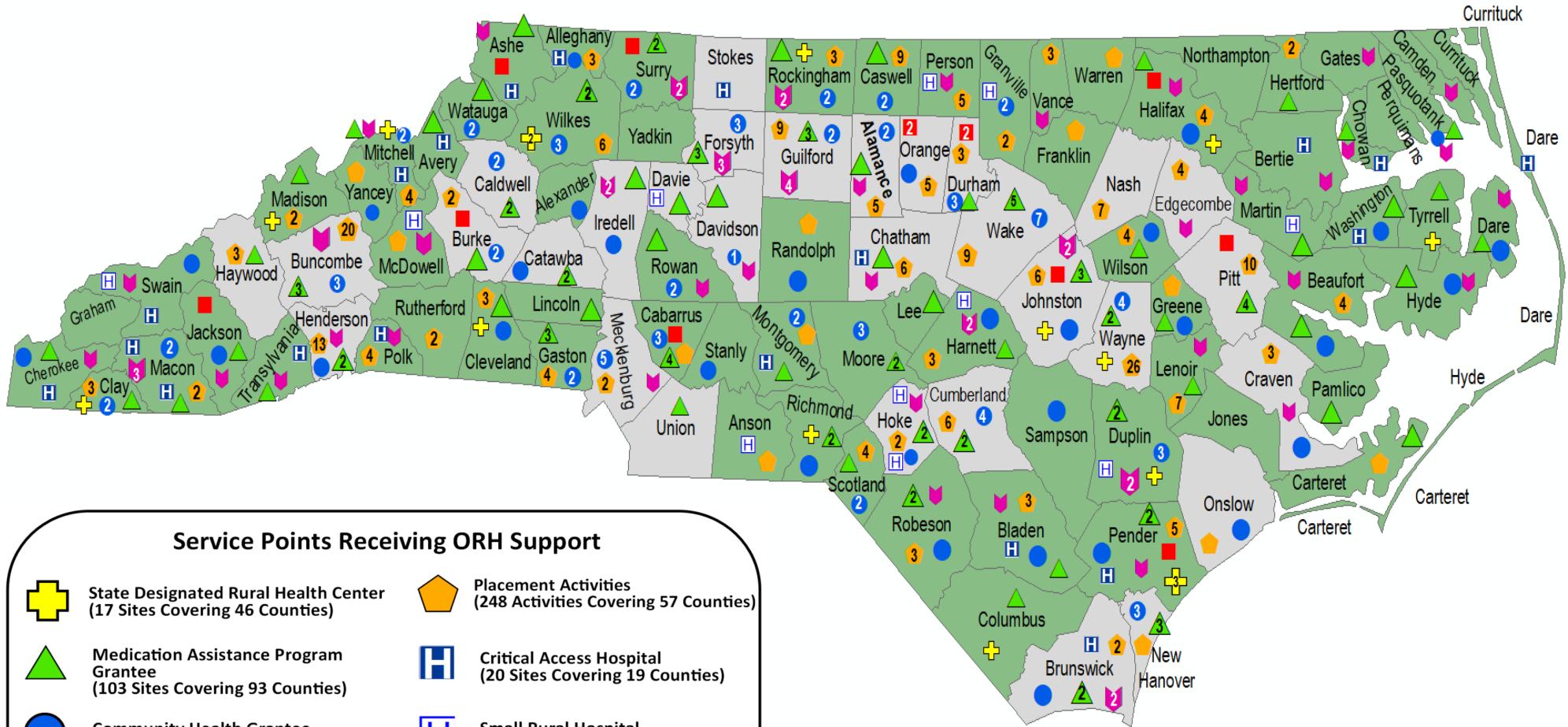













# North Carolina Office of Rural Health Service Points and Coverage Map SFY 2020



## Service Points Receiving ORH Support

-  State Designated Rural Health Center (17 Sites Covering 46 Counties)
-  Medication Assistance Program Grantee (103 Sites Covering 93 Counties)
-  Community Health Grantee (108 Grantees Covering 100 Counties)
-  Farmworker Health Grantee (13 Grantees Covering 63 Counties)
-  Placement Activities (248 Activities Covering 57 Counties)
-  Critical Access Hospital (20 Sites Covering 19 Counties)
-  Small Rural Hospital (11 Sites Covering 10 Counties)
-  Telepsychiatry Site (61 Sites Covering 45 Counties)
-  Rural County (70 Counties)
-  Urban County (30 Counties)

\*Numbers inside of symbols indicate number of sites, grantees, or placements, based on symbol



NC DEPARTMENT OF  
**HEALTH AND  
HUMAN SERVICES**  
Office of Rural Health

Data as of June 30, 2020